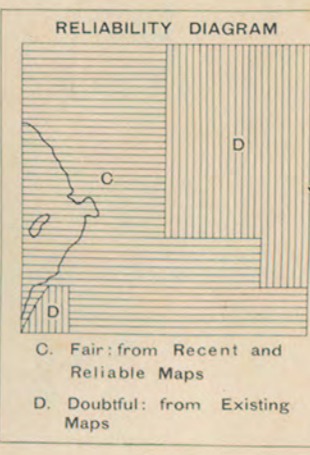
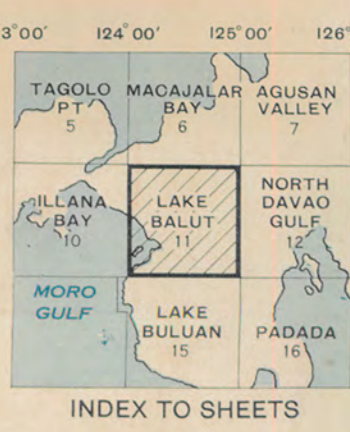





LHQ-289/1
LHQ-289/3-7
SWPA 552

CONTROL: triangulation by USC & GS and from coastline or JSC & GS Hydrographic Charts.
COMPLIANT: LHQ Cartographic Coy, Aust Svy Corps, from 1:50,000 maps prepared by 6 Aust Army Topo Svy Corps, (AIF), Aust Svy Corps, 1944 and 1:100,000 maps prepared by AMS, US Army Washington DC; Special Bulletin No 2 - Census of the Philippines, 1939.
DRAWING & REPRODUCTION: LHQ Cartographic Coy, Aust Svy Corps, Mar 45.
SECOND EDITION



Scale 1:250,000



POLYCONIC PROJECTION
APPROXIMATE LUZON DATUM

NOTE: OFFICERS USING THIS MAP ARE REQUESTED TO MAKE ANY NECESSARY ADDITIONS AND AMENDMENTS ON THE MAP ITSELF AND FORWARD SAME TO SURVEY DIRECTORATE, H.Q. OF THE FORCE CONCERNED.

HEIGHTS IN FEET

APPROXIMATE MEAN DECLINATION 1944 FOR CENTER OF SHEET
ANNUAL MAGNETIC CHANGE 2" INCREASE
Use diagram only to obtain numerical values
To determine magnetic north line connect the point "P" on the south edge of the map with the value of the angle between GRID NORTH and MAGNETIC NORTH, as plotted on the degree scale at the north edge of the map.

- LEGEND
- Roads hard surfaced
 - Roads lightly surfaced
 - Trail
 - Telephone or telegraph lines
 - Large town
 - Small town
 - Village
 - Bridge
 - Shallow or drying reef
 - Streams
 - Swamp
 - Rice fields
 - Mud flats
 - Mangroves
 - Forest
 - Scattered trees
 - Plantations
 - Sand

10000 YARD PHILIPPINE POLYCONIC GRID
Origin of grid: Lat Equator-Long 122°E, whose coordinates are X=1,000,000 yards and Y=0 yards.
To give the co-ordinates of a point use only the larger figures on the grid lines and add tenths.
The grid numbers at the corners are the full co-ordinates referred to the origin of the grid zone.
EXAMPLE: COTABATO (Aust) 271875; (US) 271-875.
ALWAYS state SHEET NAME in giving a reference on this grid.

CAUTION: This map was produced from aerial photographs. Due to lack of accurate ground control, distances scaled on this map may be at variance with actual ground distances.

LAKE BALUT
PHILIPPINE IS.
MINDANAO
N 700 E 12400/1

Original WWII map carried by Lt. Col. Leslie H Cornaby